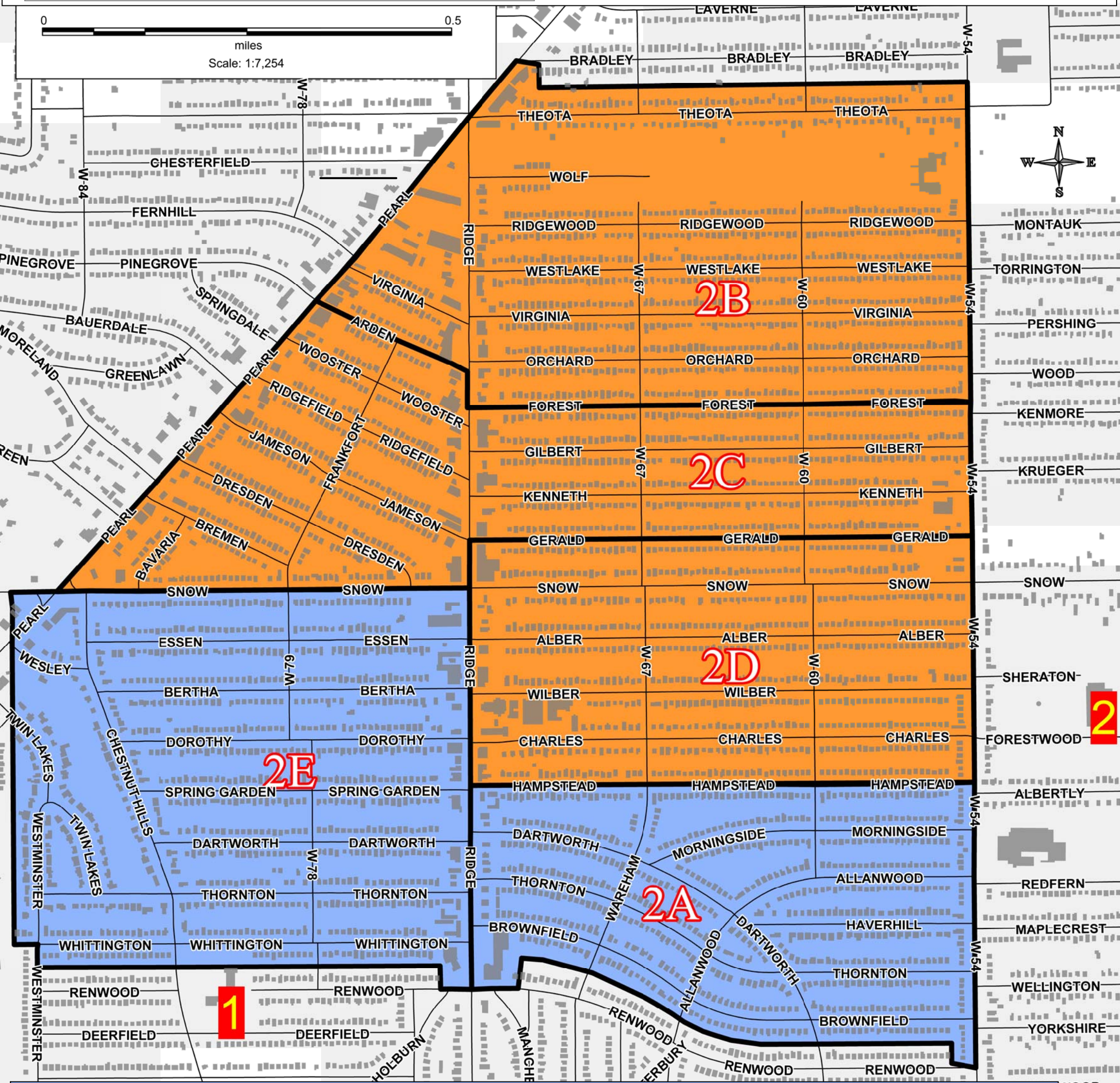


Parma Ward 2

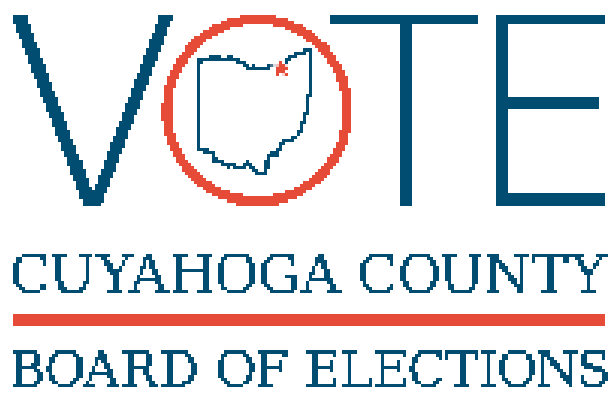
Precincts & Polling Locations

Projection: Ohio 3401, Northern Zone (1983, US Survey feet)

Revised Dec 2020



1	Renwood Elementary School	8020 Deerfield Dr	2A 2E 8C
2	Michael A Reis Rink	5000 Foresetwood Dr	2B 2C 2D



Notice to buyer: The Cuyahoga County Board of Elections cannot guarantee the absolute accuracy of the data purchased. The information contained on this map reflects the most recent updates to our records. In the unlikely event that serious data problems are detected, please contact the GIS Technician at (216) 443- 8683
Prepared by:
Cuyahoga County Board of Elections
January 4, 2020 BEJSE

Parma Ward 3

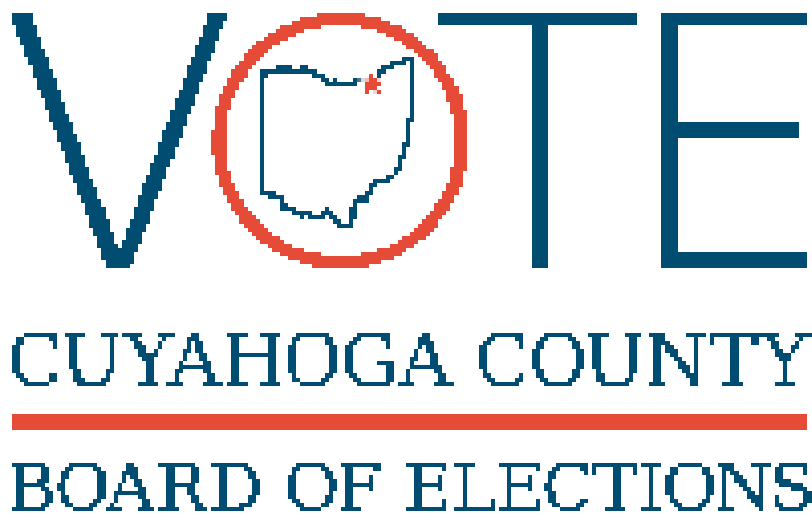
Precincts & Polling Locations

Revised Dec 2020

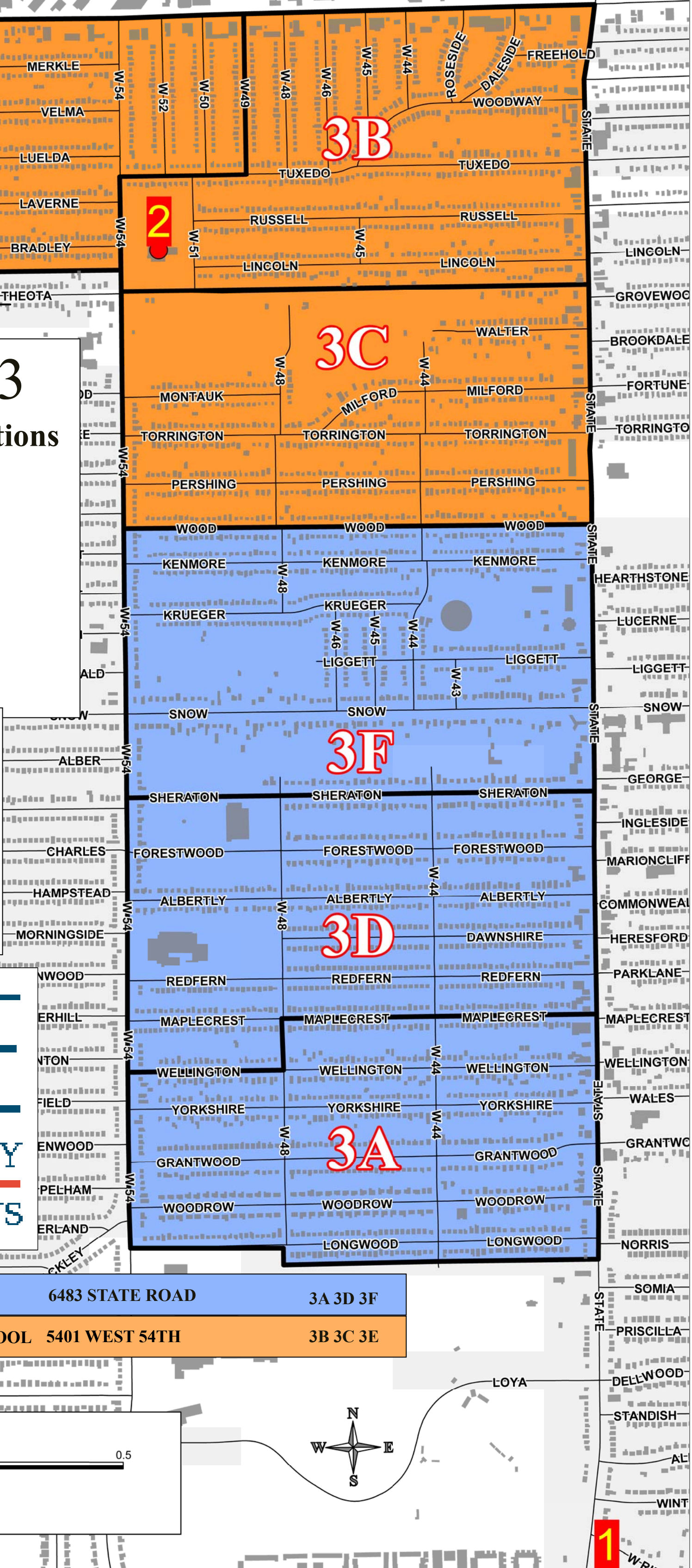
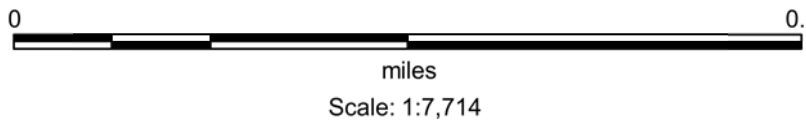
Page 3 of 9
Ward 3 of 9

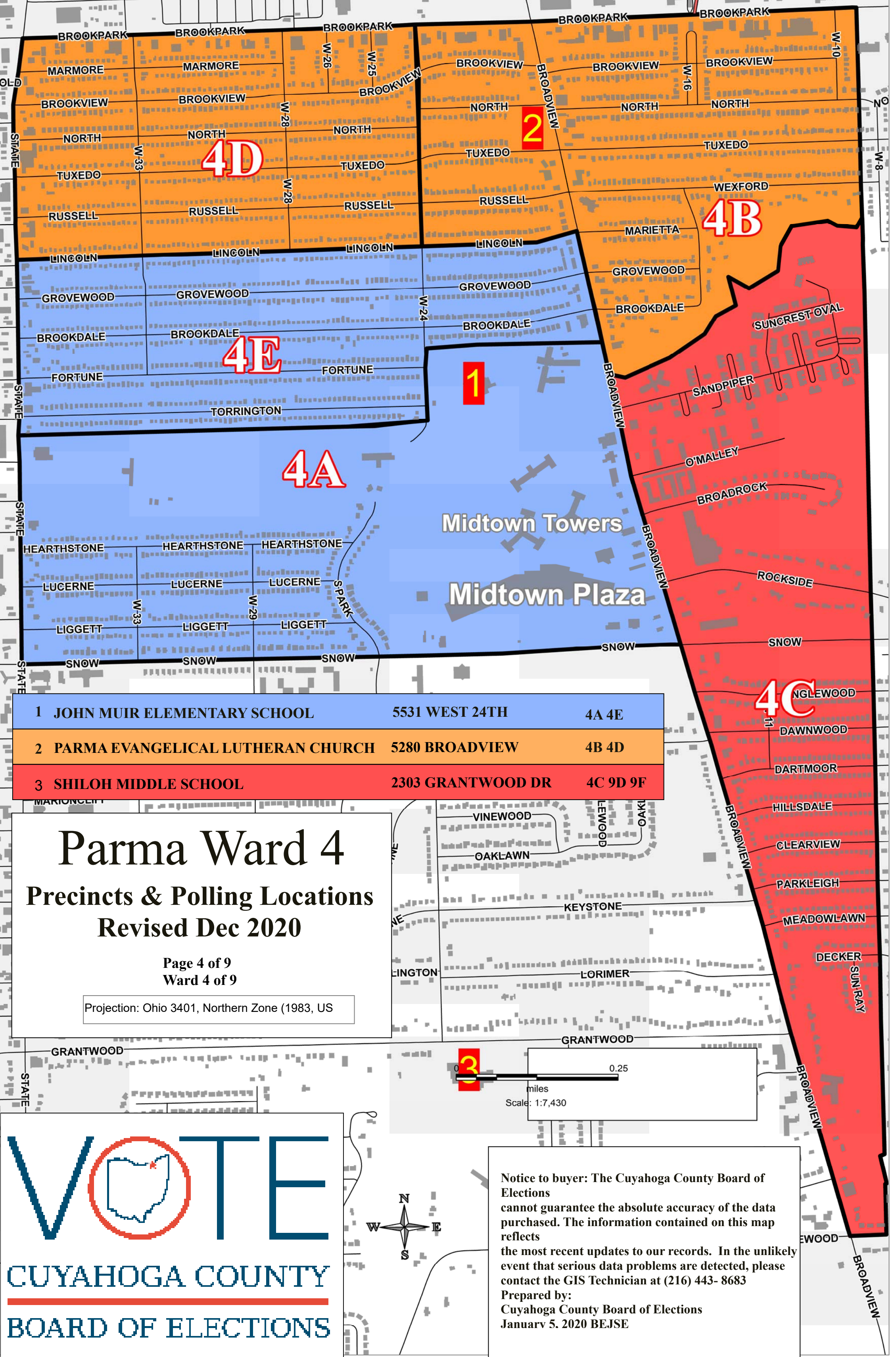
Projection: Ohio 3401, Northern Zone (1983, US)

Notice to buyer: The Cuyahoga County Board of Elections cannot guarantee the absolute accuracy of the data purchased. The information contained on this map reflects the most recent updates to our records. In the unlikely event that serious data problems are detected, please contact the GIS Technician at (216) 443- 8683
Prepared by:
Cuyahoga County Board of Elections
January 4, 2020 BEJSE



1	AMERICAN LEGION POST 572	6483 STATE ROAD	3A 3D 3F
2	THOREAU PARK ELEMENTARY SCHOOL	5401 WEST 54TH	3B 3C 3E





1	JOHN MUIR ELEMENTARY SCHOOL	5531 WEST 24TH	4A 4E
2	PARMA EVANGELICAL LUTHERAN CHURCH	5280 BROADVIEW	4B 4D
3	SHILOH MIDDLE SCHOOL	2303 GRANTWOOD DR	4C 9D 9F

Parma Ward 4

Precincts & Polling Locations

Revised Dec 2020

Page 4 of 9
Ward 4 of 9

Projection: Ohio 3401, Northern Zone (1983, US)

VOTE

CUYAHOGA COUNTY

BOARD OF ELECTIONS

Notice to buyer: The Cuyahoga County Board of Elections cannot guarantee the absolute accuracy of the data purchased. The information contained on this map reflects the most recent updates to our records. In the unlikely event that serious data problems are detected, please contact the GIS Technician at (216) 443- 8683

Prepared by:
Cuyahoga County Board of Elections
January 5, 2020 BEJSE

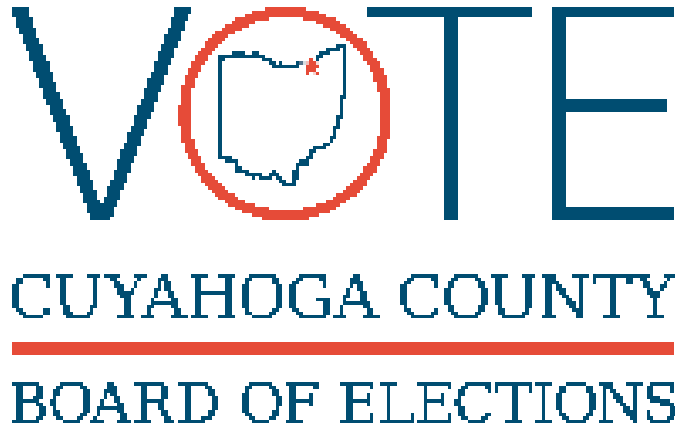
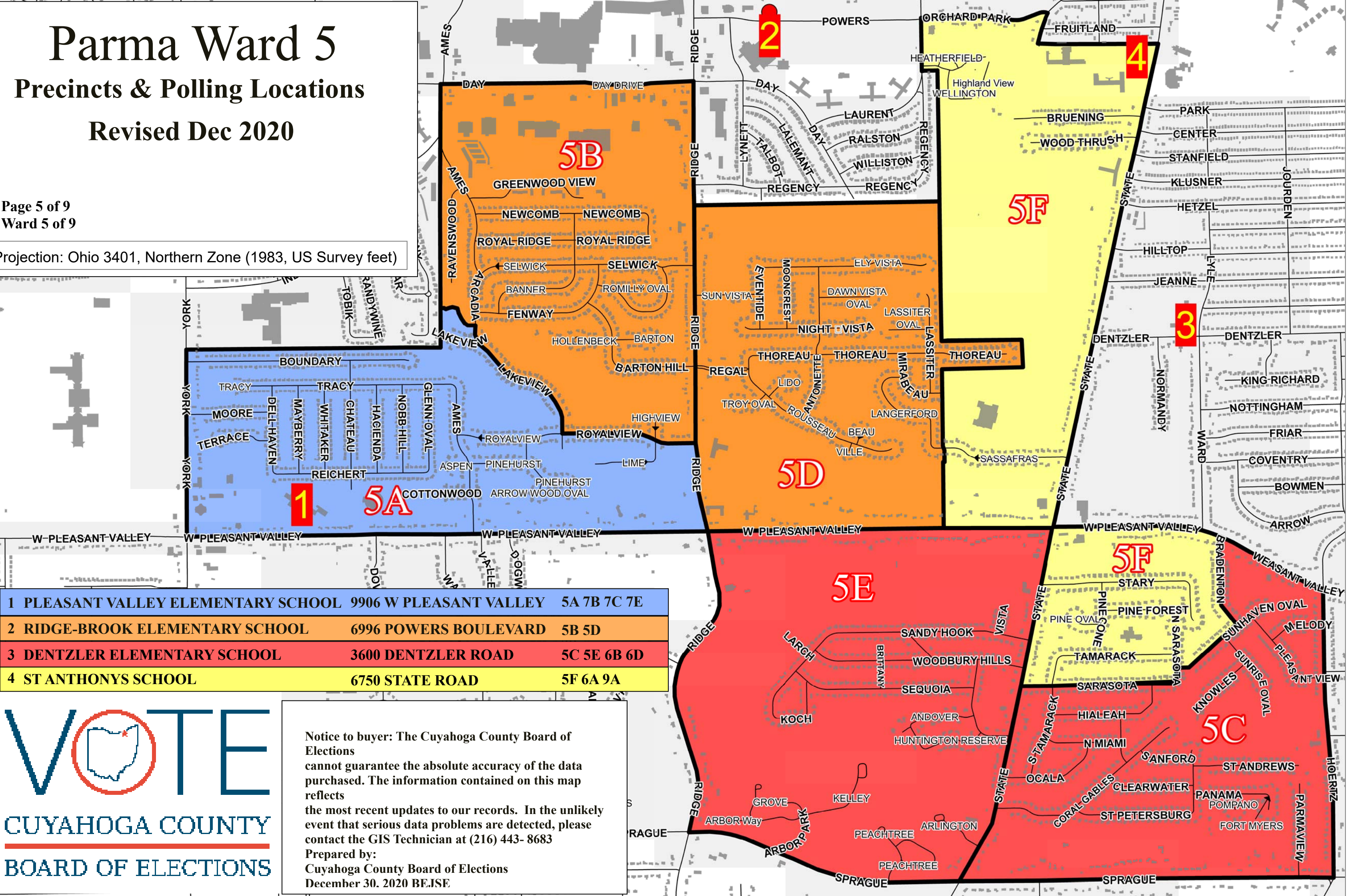
Parma Ward 5

Precincts & Polling Locations

Revised Dec 2020

Page 5 of 9
Ward 5 of 9

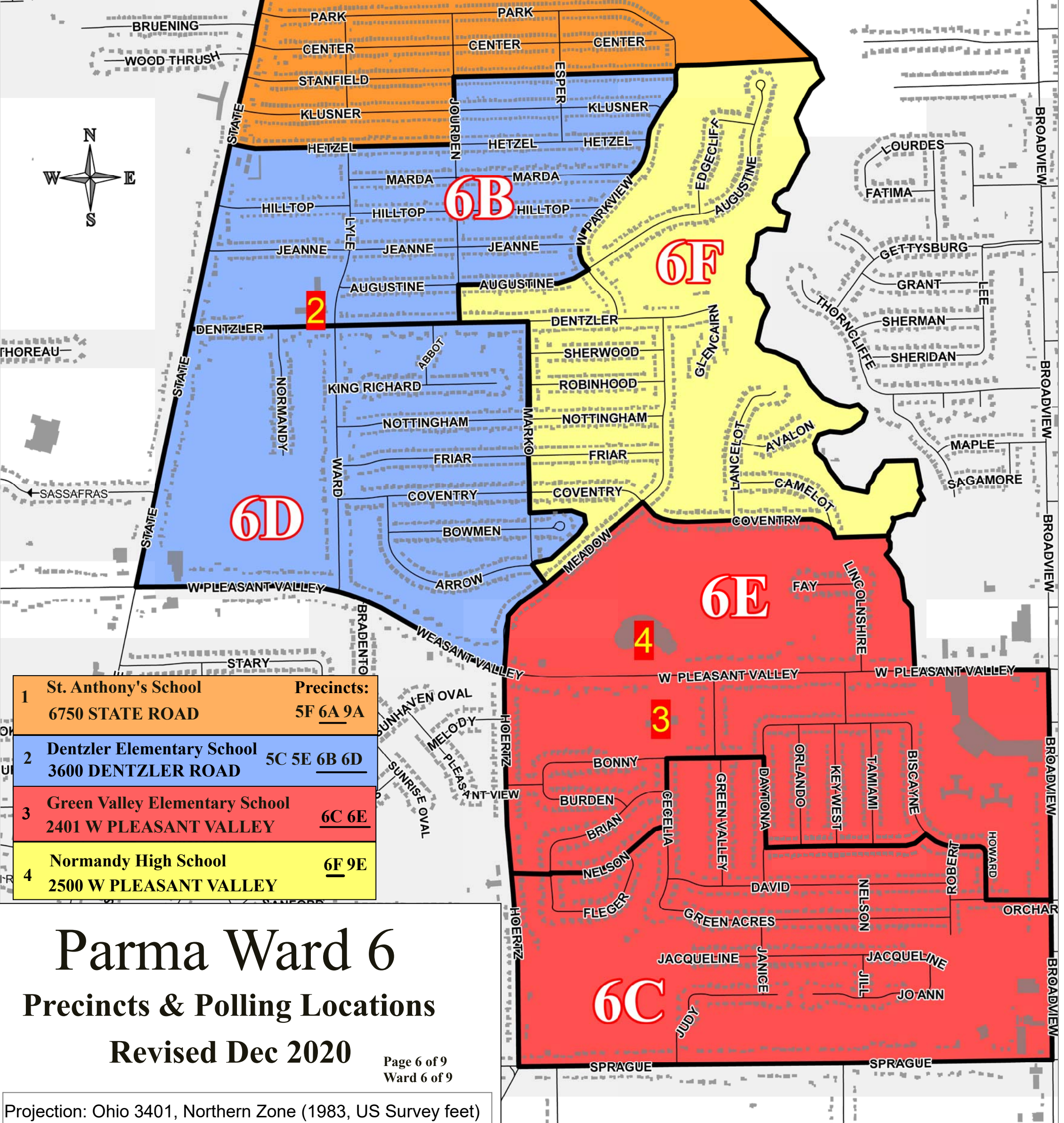
Projection: Ohio 3401, Northern Zone (1983, US Survey feet)



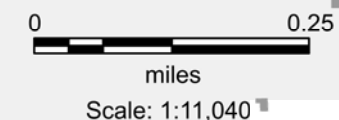
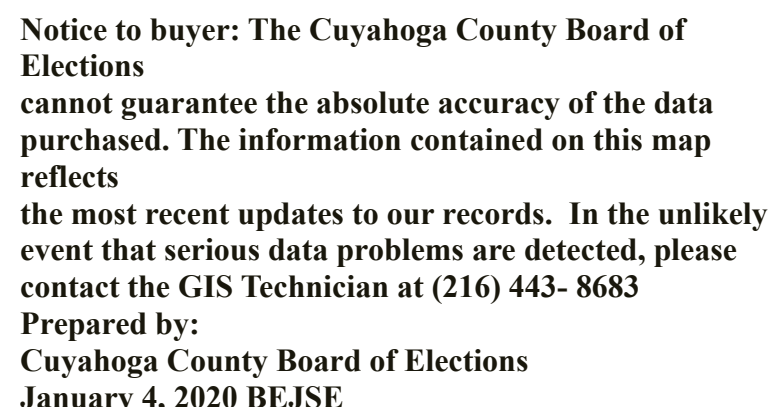
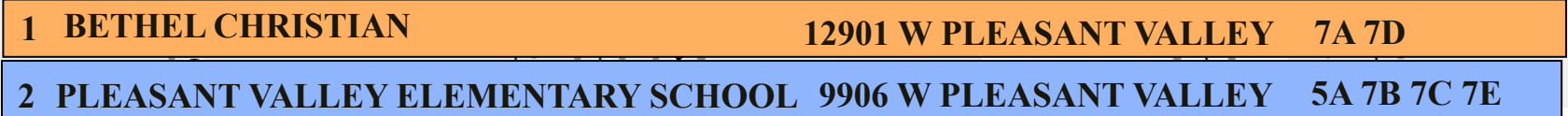
Notice to buyer: The Cuyahoga County Board of Elections cannot guarantee the absolute accuracy of the data purchased. The information contained on this map reflects the most recent updates to our records. In the unlikely event that serious data problems are detected, please contact the GIS Technician at (216) 443- 8683

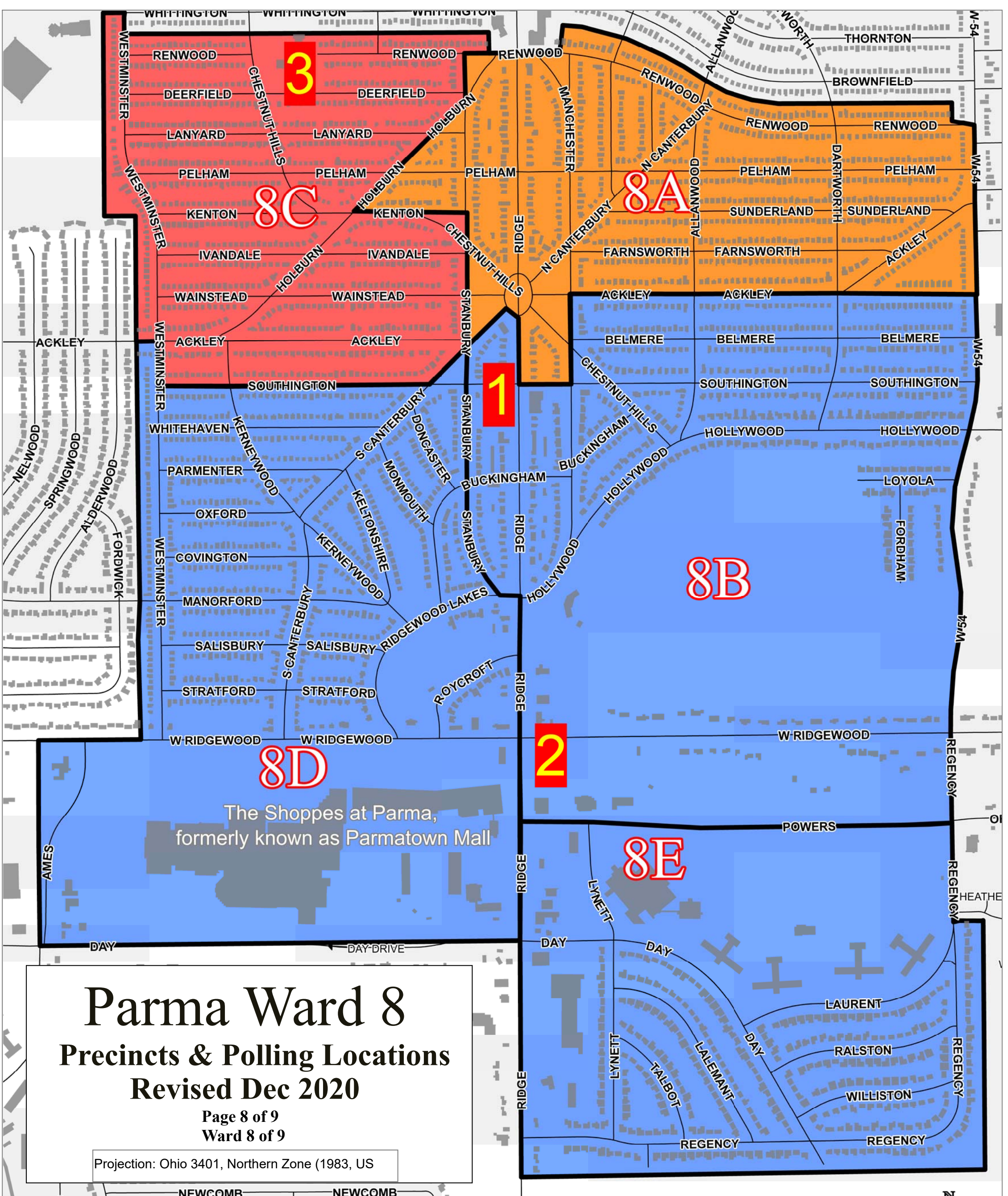
Prepared by:
Cuyahoga County Board of Elections
December 30, 2020 BEJSE

A map of the Highland View area in Fruitland. The map shows the Highland View Field to the west of the Fruitland River. The river flows from the north towards the south. The area to the east of the river is labeled 'FRUITLAND'. A red '1' is placed on the map, indicating the location of the proposed development. The map also shows the location of the Highland View Field and the Fruitland River.



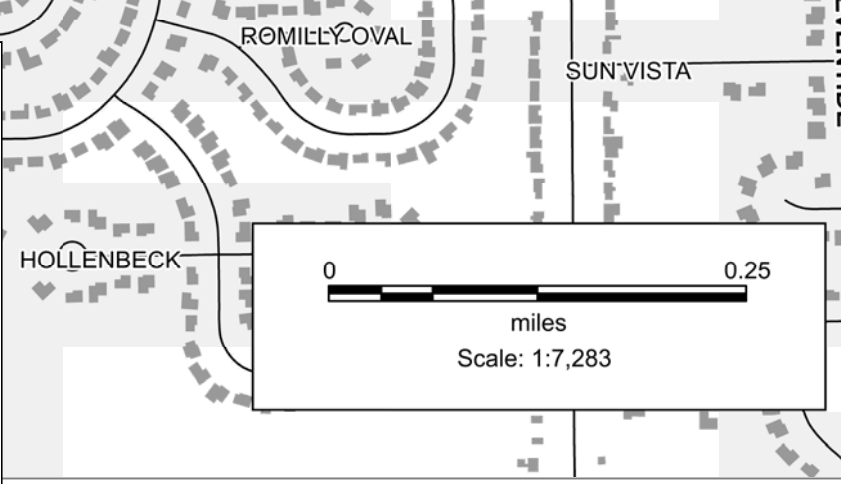
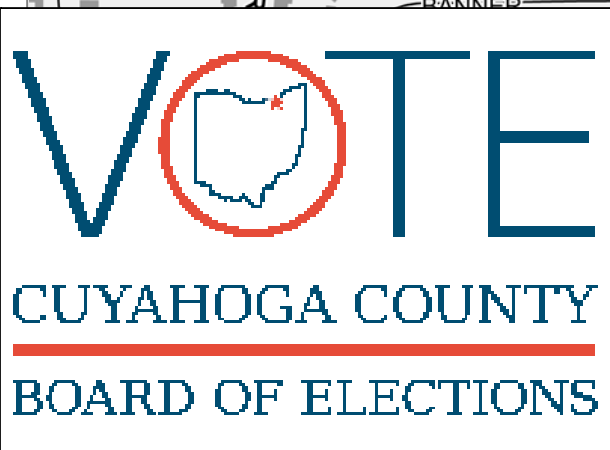
Projection: Ohio 3401, Northern Zone (1983, US Survey feet)



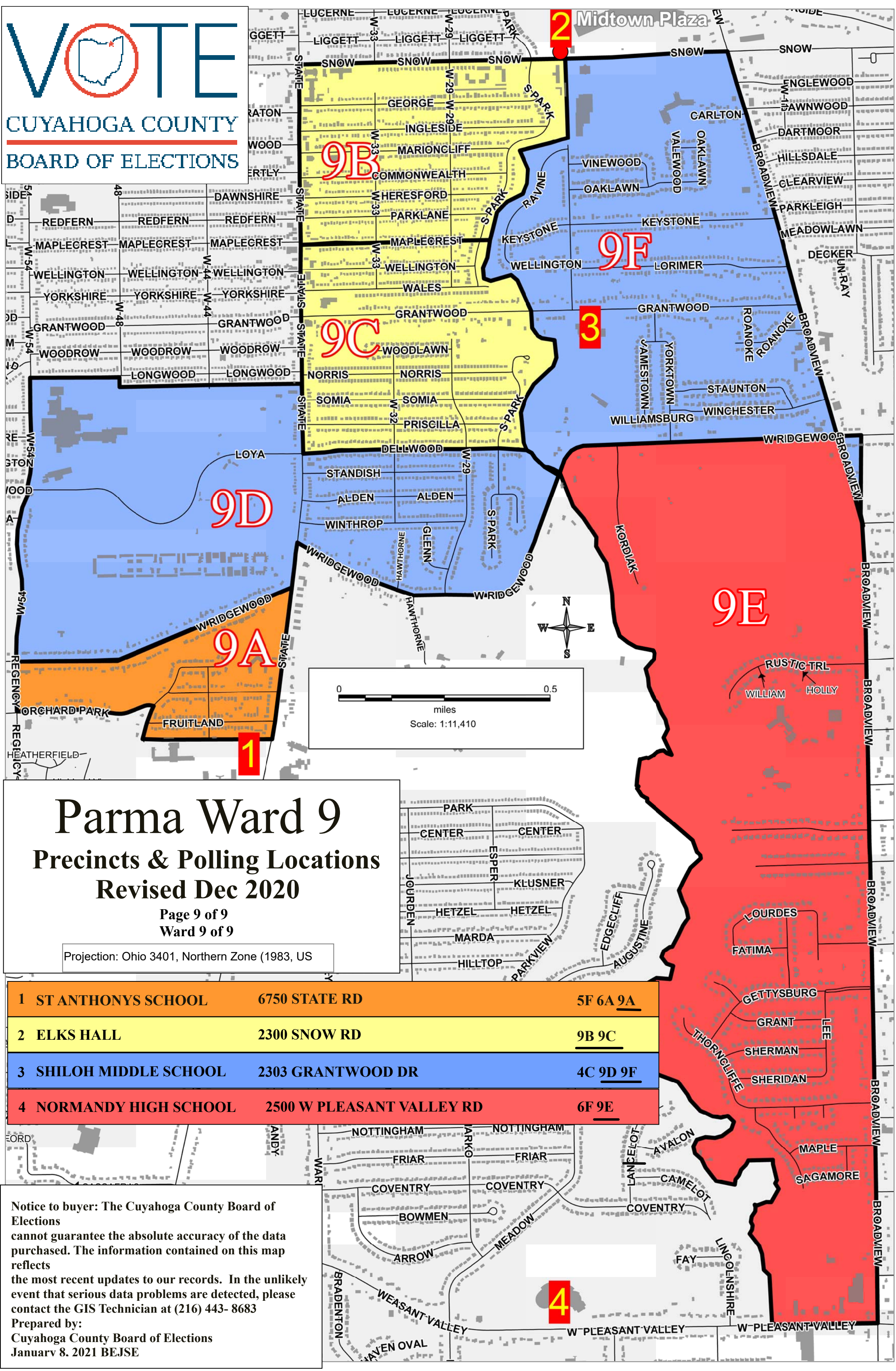


Parma Ward 8
Precincts & Polling Locations
Revised Dec 2020
Page 8 of 9
Ward 8 of 9
Projection: Ohio 3401, Northern Zone (1983, US)

1	RIDGEWOOD UNITED METHODIST CHURCH	6330 RIDGE ROAD	8A
2	DONNA SMALLWOOD ACTIVITIES CENTER	5280 BROADVIEW	8B 8D 8E
3	RENWOOD ELEMENTARY SCHOOL	8020 DEERFIELD DRIVE	2A 2E 8C



Notice to buyer: The Cuyahoga County Board of Elections cannot guarantee the absolute accuracy of the data purchased. The information contained on this map reflects the most recent updates to our records. In the unlikely event that serious data problems are detected, please contact the GIS Technician at (216) 443- 8683
Prepared by:
Cuyahoga County Board of Elections
January 5, 2020 BE/JSF



Parma Ward 9

Precincts & Polling Locations

Revised Dec 2020

Page 9 of 9
Ward 9 of 9

Projection: Ohio 3401, Northern Zone (1983, US)

Notice to buyer: The Cuyahoga County Board of Elections cannot guarantee the absolute accuracy of the data purchased. The information contained on this map reflects the most recent updates to our records. In the unlikely event that serious data problems are detected, please contact the GIS Technician at (216) 443- 8683

Prepared by:
Cuyahoga County Board of Elections
January 8, 2021 BEJSE